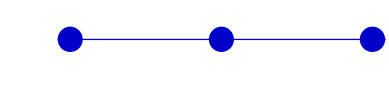









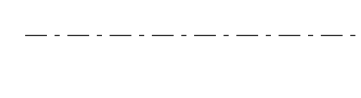
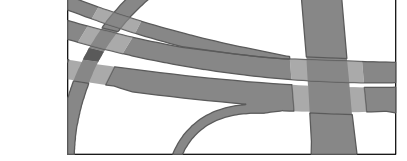

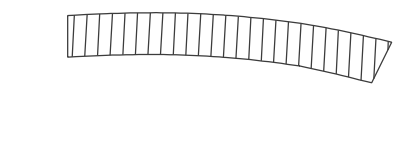



**Legenda**

-  Plangrens
-  Openbare ruimte boven tunnel
-  Station regionaal openbaar vervoer
-  Mogelijke locatie keerspooren
-  Sporen
-  Reservering uitbreiding spoor (spoor 5 en 6)
-  Station trein - metro
-  Station Metro
-  Stationszone
-  Tijdelijke bebouwing t.p.v. stationszone
-  Regio/Stadstram Amstelveenlijn

-  Rijksweg
-  Overbouwning t.b.v. spoor
-  Locatie mitigerende maatregelen
-  Tunnelmond

**Verklaringen**

 Ondergrond ontleend aan KBKA 2011

